

ATTACHMENT B:
CULTURAL RECORDS SEARCH, NATIVE AMERICAN HERITAGE
COMMISSION RESPONSE AND TRIBAL LIST, AND TRIBAL
CONTACT LETTERS

ATTACHMENT TO THE
MAY 2016
MERIDIAN 25 OFFICE PROJECT
INITIAL STUDY AND MITIGATED NEGATIVE DECLARATION

Local Government Tribal Consultation List Request

Native American Heritage Commission

1550 Harbor Blvd, Suite 100
West Sacramento, CA 95691
916-373-3710
916-373-5471 – Fax
nahc@nahc.ca.gov

Type of List Requested

CEQA Tribal Consultation List (AB 52) – Per Public Resources Code § 21080.3.1, subs. (b), (d), (e) and 21080.3.2

General Plan (SB 18) - Per Government Code § 65352.3.

Local Action Type:

General Plan General Plan Element General Plan Amendment

Specific Plan Specific Plan Amendment Pre-planning Outreach Activity

Required Information

Project Title: Meridian 25 Office Project

Local Government/Lead Agency: City of San Carlos

Contact Person: Rebecca Auld (environmental consultant)

Street Address: Lamphier-Gregory, Inc., 1944 Embarcadero

City: Oakland Zip: 94606

Phone: 510-535-6670 Fax: 510-535-6699

Email: raul@lamphier-gregory.com

Specific Area Subject to Proposed Action

County: San Mateo City/Community: San Carlos

Project Description:

The Project proposes the demolition of the six existing one-story industrial buildings on the approximately 8-acre site adjacent to US 101 at 887 Industrial Road (current addresses at the site also include 821, 837, 853, and 871 Industrial Road and 831 Bransten Road) followed by construction of two equally-sized six-story office buildings totaling of 539,484 square feet plus an associated parking structure and a central landscaped amenity space.

Additional Request

Sacred Lands File Search - *Required Information:*

USGS Quadrangle Name(s): San Mateo Quadrangle

Redwood Point Quadrangle

Township: 5S Range: 4W Section(s): 012

NATIVE AMERICAN HERITAGE COMMISSION

1550 Harbor Blvd., Suite 100
West Sacramento, CA 95691
(916) 373-3710
(916) 373-5471 FAX



February 11, 2016

Rebecca Auld
Lamphier-Gregory

Sent by Email: rauld@lamphier-gregory.com
Number of Pages: 3

RE: Meridian 25 Office Project, San Mateo County

Dear Ms. Auld:

Attached is a consultation list of tribes with traditional lands or cultural places located within the boundaries of the above referenced counties. Please note that the intent above reference codes is to mitigate impacts to tribal cultural resources, as defined, for California Environmental Quality Act (CEQA) projects.

As of July 1, 2015, Public Resources Code Sections 21080.1, 21080.3.1 and 21080.3.2 require public agencies to consult with California Native American tribes identified by the Native American Heritage Commission (NAHC) for the purpose mitigating impacts to tribal cultural resources:

Within 14 days of determining that an application for a project is complete or a decision by a public agency to undertake a project, the lead agency shall provide formal notification to the designated contact of, or a tribal representative of, traditionally and culturally affiliated California Native American tribes that have requested notice, which shall be accomplished by means of at least one written notification that includes a brief description of the proposed project and its location, the lead agency contact information, and a notification that the California Native American tribe has 30 days to request consultation pursuant to this section. (Public Resources Code Section 21080.1(d))

The law does not preclude agencies from initiating consultation with the tribes that are culturally and traditionally affiliated with their jurisdictions. The NAHC believes that in fact that this is the best practice to ensure that tribes are consulted commensurate with the intent of the law.

In accordance with Public Resources Code Section 21080.1(d), formal notification must include a brief description of the proposed project and its location, the lead agency contact information, and a notification that the California Native American tribe has 30 days to request consultation. The NAHC believes that agencies should also include with their notification letters information regarding any cultural resources assessment that has been completed on the APE, such as:

1. The results of any record search that may have been conducted at an Information Center of the California Historical Resources Information System (CHRIS), including, but not limited to:
 - A listing of any and all known cultural resources have already been recorded on or adjacent to the APE;
 - Copies of any and all cultural resource records and study reports that may have been provided by the Information Center as part of the records search response;
 - If the probability is low, moderate, or high that cultural resources are located in the APE.
 - Whether the records search indicates a low, moderate or high probability that unrecorded cultural resources are located in the potential APE; and

- If a survey is recommended by the Information Center to determine whether previously unrecorded cultural resources are present.
2. The results of any archaeological inventory survey that was conducted, including:
 - Any report that may contain site forms, site significance, and suggested mitigation measures.

All information regarding site locations, Native American human remains, and associated funerary objects should be in a separate confidential addendum, and not be made available for public disclosure in accordance with Government Code Section 6254.10.

3. The results of any Sacred Lands File (SFL) check conducted through Native American Heritage Commission. **A search of the SFL was completed for the USGS quadrangle information provided with negative results.**
4. Any ethnographic studies conducted for any area including all or part of the potential APE; and
5. Any geotechnical reports regarding all or part of the potential APE.

Lead agencies should be aware that records maintained by the NAHC and CHRIS is not exhaustive, and a negative response to these searches does not preclude the existence of a cultural place. A tribe may be the only source of information regarding the existence of a tribal cultural resource.

This information will aid tribes in determining whether to request formal consultation. In the case that they do, having the information beforehand will help to facilitate the consultation process.

If you receive notification of change of addresses and phone numbers from tribes, please notify me. With your assistance we are able to assure that our consultation list contains current information.

If you have any questions, please contact me at my email address: sharaya.souza@nahc.ca.gov

Sincerely,



Sharaya Souza
Staff Services Analyst

**Native American Heritage Commission
Tribal Consultation List
San Mateo County
February 11, 2016**

Amah Mutsun Tribal Band of Mission San Juan Bautista
Irenne Zwielerlein, Chairperson
789 Canada Road Ohlone/Costanoan
Woodside, CA 94062
amahmutsuntribal@gmail.com
(650) 400-4806 Cell

Coastanoan Rumsen Carmel Tribe
Tony Cerda, Chairperson
240 E. 1st Street Ohlone/Costanoan
Pomona, CA 91766
rumsen@aol.com
(909) 524-8041 Cell
(909) 629-6081

Indian Canyon Mutsun Band of Costanoan
Ann Marie Sayers, Chairperson
P.O. Box 28 Ohlone/Costanoan
Hollister, CA 95024
ams@indiancanyon.org
(831) 637-4238

Muwekma Ohlone Indian Tribe of the SF Bay Area
Rosemary Cambra, Chairperson
P.O. Box 360791 Ohlone / Costanoan
Milpitas, CA 95036
muwekma@muwekma.org
(408) 314-1898
(510) 581-5194

The Ohlone Indian Tribe
Andrew Galvan
P.O. Box 3152 Ohlone/Costanoan
Fremont, CA 94539 Bay Miwok
chochenyo@AOL.com Plains Miwok
(510) 882-0527 Cell Patwin

This list is current only as of the date of this document.

Distribution of this list does not relieve any person of statutory responsibility as defined in Section 7050.5 of the Health and Safety Code, Section 5097.94 of the Public Resources Code and Section 5097.98 of the Public Resources Code.

This list is applicable only for consultation with Native American tribes under Public Resources Code Sections 21080.3.1 for the proposed Meridian 25 Office Project, San Mateo County.

CITY HALL
600 ELM STREET
SAN CARLOS CA 94070-3085



PLANNING DIVISION
TELEPHONE (650) 802-4263
FAX (650) 595-6763
WEB: <http://www.cityofsancarlos.org>

March 11, 2016

Muwekma Ohlone Indian Tribe of the SF Bay Area
Rosemary Cambra, Chairperson
P.O. Box 360791
Milpitas, CA 95036

***RE: Tribal Cultural Resources under the California Environmental Quality Act, AB 52 (Gatto, 2014).
Formal Notification of Project Consideration and Notification of Consultation Opportunity,
pursuant to Public Resources Code § 21080.3.1 (hereafter PRC).***

Dear Rosemary Cambra:

The City of San Carlos has received a complete project application for the Meridian 25 Office Project and has begun environmental analysis of the project. While no notice has been formally requested under PRC § 21080.1(d), this letter has been sent upon the recommendation of the Northwest Information Center (NWIC) and Native American Heritage Commission (NAHC) to tribes that are culturally and traditionally affiliated with the area.

Below and on the subsequent pages, please find a description of the proposed project, a map showing the project location, and the name of our project point of contact, pursuant to PRC § 21080.3.1 (d).

Project Description

The redevelopment project is located at 887 Industrial Road, in the City of San Carlos, in San Mateo County (current addresses at the site also include 821, 837, 853, and 871 Industrial Road and 831 Bransten Road and include APNs 046-140-090, -100, -110, -120, -130, and -140). The site is currently fully developed with light industrial buildings and surface parking lots. Following demolition, the Project would construct two six-story office buildings totaling 539,484 square feet and a parking structure with three levels of below grade parking adjacent to U.S. 101. A map of the project location is attached.

Results of Records Searches

A search of the Sacred Lands File conducted through NAHC had negative results in the project quadrangle. A search of the California Historical Resources Information System through NWIC identified no cultural resource studies of the site or known resources in the immediate vicinity but identified a moderate potential for unrecorded Native American resources given the environmental factors of the site. Because the site is currently covered with structures and pavement, the City intends to require a

field inspection and a report containing “next-step” recommendations following the exposure of the original soils, per NWIC recommendations.

Lead Agency Point of Contact

City of San Carlos
Planning Division
Laura Russell, Senior Planner
600 Elm Street
San Carlos, CA 94070
Email: LRussell@cityofsancarlos.org

Pursuant to PRC § 21080.3.1 (b), you have 30 days from the receipt of this letter to request consultation, in writing, with the City of San Carlos.

Very Respectfully,

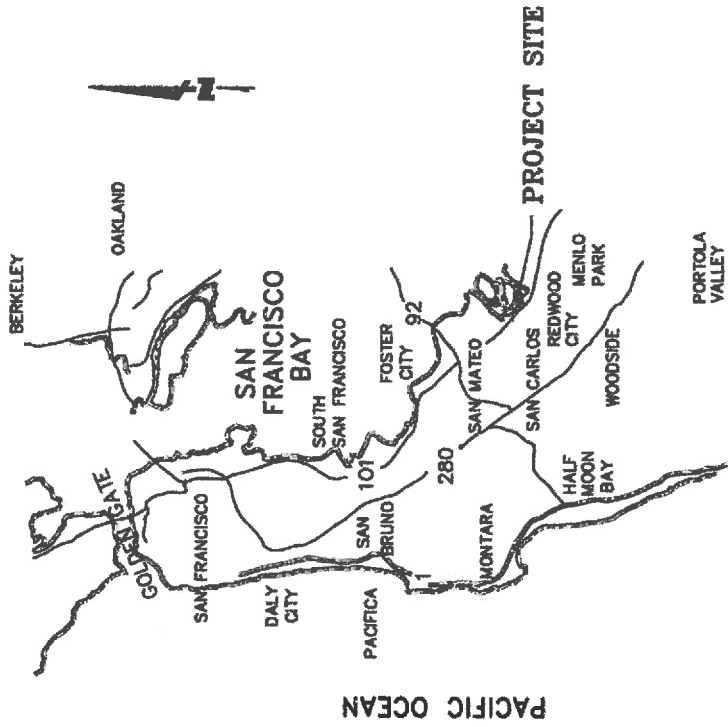


Laura Russell, Senior Planner
City of San Carlos



LOCATION MAP

SCALE: 1" = 300'



VICINITY MAP

N.T.S.

CITY HALL
600 ELM STREET
SAN CARLOS CA 94070-3085



PLANNING DIVISION
TELEPHONE (650) 802-4263
FAX (650) 595-6763
WEB: <http://www.cityofsancarlos.org>

March 11, 2016

The Ohlone Indian Tribe
Andrew Galvan
P.O. Box 3152
Femont, CA 95036

***RE: Tribal Cultural Resources under the California Environmental Quality Act, AB 52 (Gatto, 2014).
Formal Notification of Project Consideration and Notification of Consultation Opportunity,
pursuant to Public Resources Code § 21080.3.1 (hereafter PRC).***

Dear Andrew Galvan:

The City of San Carlos has received a complete project application for the Meridian 25 Office Project and has begun environmental analysis of the project. While no notice has been formally requested under PRC § 21080.1(d), this letter has been sent upon the recommendation of the Northwest Information Center (NWIC) and Native American Heritage Commission (NAHC) to tribes that are culturally and traditionally affiliated with the area.

Below and on the subsequent pages, please find a description of the proposed project, a map showing the project location, and the name of our project point of contact, pursuant to PRC § 21080.3.1 (d).

Project Description

The redevelopment project is located at 887 Industrial Road, in the City of San Carlos, in San Mateo County (current addresses at the site also include 821, 837, 853, and 871 Industrial Road and 831 Bransten Road and include APNs 046-140-090, -100, -110, -120, -130, and -140). The site is currently fully developed with light industrial buildings and surface parking lots. Following demolition, the Project would construct two six-story office buildings totaling 539,484 square feet and a parking structure with three levels of below grade parking adjacent to U.S. 101. A map of the project location is attached.

Results of Records Searches

A search of the Sacred Lands File conducted through NAHC had negative results in the project quadrangle. A search of the California Historical Resources Information System through NWIC identified no cultural resource studies of the site or known resources in the immediate vicinity but identified a moderate potential for unrecorded Native American resources given the environmental factors of the site. Because the site is currently covered with structures and pavement, the City intends to require a

field inspection and a report containing "next-step" recommendations following the exposure of the original soils, per NWIC recommendations.

Lead Agency Point of Contact

City of San Carlos
Planning Division
Laura Russell, Senior Planner
600 Elm Street
San Carlos, CA 94070
Email: LRussell@cityofsancarlos.org

Pursuant to PRC § 21080.3.1 (b), you have 30 days from the receipt of this letter to request consultation, in writing, with the City of San Carlos.

Very Respectfully,

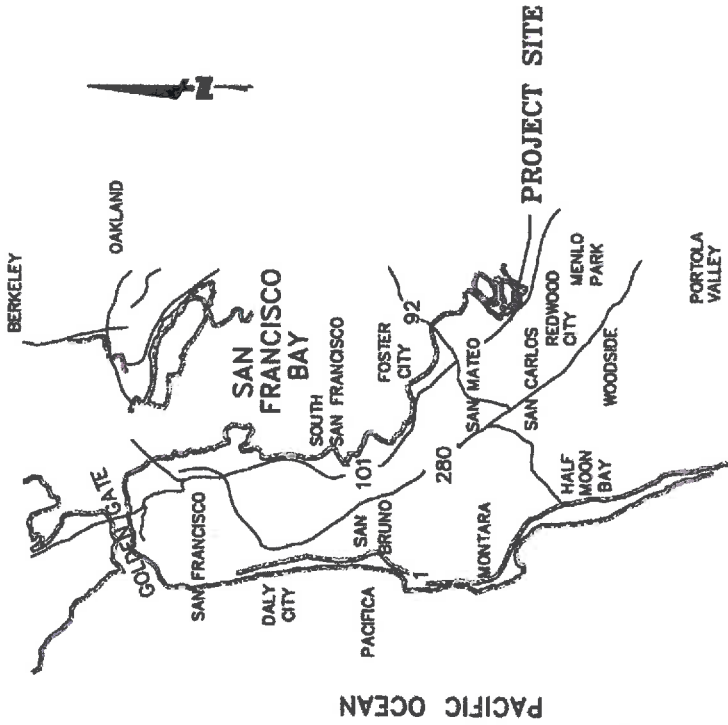


Laura Russell, Senior Planner
City of San Carlos



LOCATION MAP

SCALE: 1"=300'



VICINITY MAP

N.T.S.

CITY HALL
600 ELM STREET
SAN CARLOS CA 94070-3085



PLANNING DIVISION
TELEPHONE (650) 802-4263
FAX (650) 595-6763
WEB: <http://www.cityofsancarlos.org>

March 11, 2016

Indian Canyon Mutsun Band of Costanoan
Ann Marie Sayers, Chairperson
P.O. Box 28
Hollister, CA 95024

***RE: Tribal Cultural Resources under the California Environmental Quality Act, AB 52 (Gatto, 2014).
Formal Notification of Project Consideration and Notification of Consultation Opportunity,
pursuant to Public Resources Code § 21080.3.1 (hereafter PRC).***

Dear Ann Marie Sayers:

The City of San Carlos has received a complete project application for the Meridian 25 Office Project and has begun environmental analysis of the project. While no notice has been formally requested under PRC § 21080.1(d), this letter has been sent upon the recommendation of the Northwest Information Center (NWIC) and Native American Heritage Commission (NAHC) to tribes that are culturally and traditionally affiliated with the area.

Below and on the subsequent pages, please find a description of the proposed project, a map showing the project location, and the name of our project point of contact, pursuant to PRC § 21080.3.1 (d).

Project Description

The redevelopment project is located at 887 Industrial Road, in the City of San Carlos, in San Mateo County (current addresses at the site also include 821, 837, 853, and 871 Industrial Road and 831 Bransten Road and include APNs 046-140-090, -100, -110, -120, -130, and -140). The site is currently fully developed with light industrial buildings and surface parking lots. Following demolition, the Project would construct two six-story office buildings totaling 539,484 square feet and a parking structure with three levels of below grade parking adjacent to U.S. 101. A map of the project location is attached.

Results of Records Searches

A search of the Sacred Lands File conducted through NAHC had negative results in the project quadrangle. A search of the California Historical Resources Information System through NWIC identified no cultural resource studies of the site or known resources in the immediate vicinity but identified a moderate potential for unrecorded Native American resources given the environmental factors of the site. Because the site is currently covered with structures and pavement, the City intends to require a

field inspection and a report containing "next-step" recommendations following the exposure of the original soils, per NWIC recommendations.

Lead Agency Point of Contact

City of San Carlos
Planning Division
Laura Russell, Senior Planner
600 Elm Street
San Carlos, CA 94070
Email: LRussell@cityofsancarlos.org

Pursuant to PRC § 21080.3.1 (b), you have 30 days from the receipt of this letter to request consultation, in writing, with the City of San Carlos.

Very Respectfully,

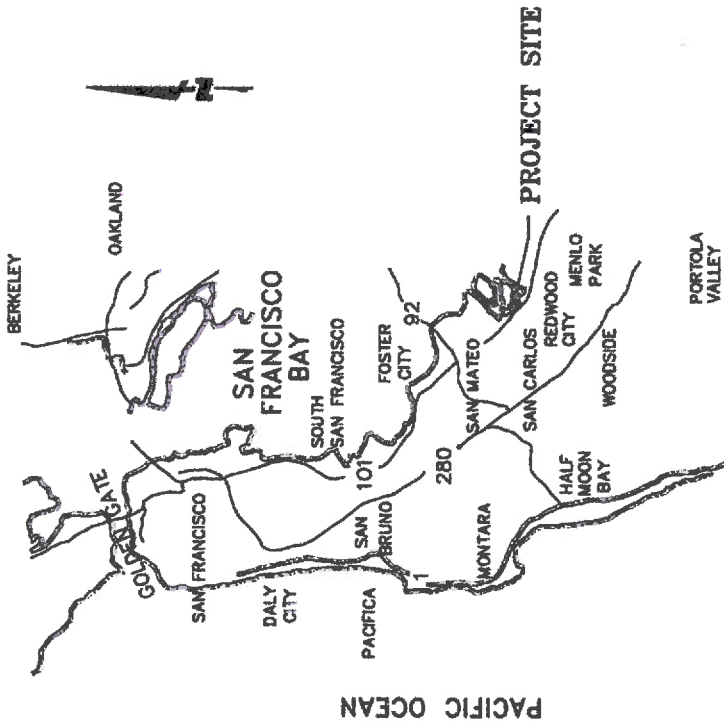


Laura Russell, Senior Planner
City of San Carlos



LOCATION MAP

SCALE: 1"=300'



VICINITY MAP

N.T.S.

CITY HALL
600 ELM STREET
SAN CARLOS CA 94070-3085



PLANNING DIVISION
TELEPHONE (650) 802-4263
FAX (650) 595-6763
WEB: <http://www.cityofsancarlos.org>

March 11, 2016

Coastanoan Rumsen Carmel Tribe
Tony Cerda, Chairperson
240 E. 1st Street
Pomona, CA 91766

***RE: Tribal Cultural Resources under the California Environmental Quality Act, AB 52 (Gatto, 2014).
Formal Notification of Project Consideration and Notification of Consultation Opportunity,
pursuant to Public Resources Code § 21080.3.1 (hereafter PRC).***

Dear Tony Cerda:

The City of San Carlos has received a complete project application for the Meridian 25 Office Project and has begun environmental analysis of the project. While no notice has been formally requested under PRC § 21080.1(d), this letter has been sent upon the recommendation of the Northwest Information Center (NWIC) and Native American Heritage Commission (NAHC) to tribes that are culturally and traditionally affiliated with the area.

Below and on the subsequent pages, please find a description of the proposed project, a map showing the project location, and the name of our project point of contact, pursuant to PRC § 21080.3.1 (d).

Project Description

The redevelopment project is located at 887 Industrial Road, in the City of San Carlos, in San Mateo County (current addresses at the site also include 821, 837, 853, and 871 Industrial Road and 831 Bransten Road and include APNs 046-140-090, -100, -110, -120, -130, and -140). The site is currently fully developed with light industrial buildings and surface parking lots. Following demolition, the Project would construct two six-story office buildings totaling 539,484 square feet and a parking structure with three levels of below grade parking adjacent to U.S. 101. A map of the project location is attached.

Results of Records Searches

A search of the Sacred Lands File conducted through NAHC had negative results in the project quadrangle. A search of the California Historical Resources Information System through NWIC identified no cultural resource studies of the site or known resources in the immediate vicinity but identified a moderate potential for unrecorded Native American resources given the environmental factors of the site. Because the site is currently covered with structures and pavement, the City intends to require a


field inspection and a report containing "next-step" recommendations following the exposure of the original soils, per NWIC recommendations.

Lead Agency Point of Contact

City of San Carlos
Planning Division
Laura Russell, Senior Planner
600 Elm Street
San Carlos, CA 94070
Email: LRussell@cityofsancarlos.org

Pursuant to PRC § 21080.3.1 (b), you have 30 days from the receipt of this letter to request consultation, in writing, with the City of San Carlos.

Very Respectfully,

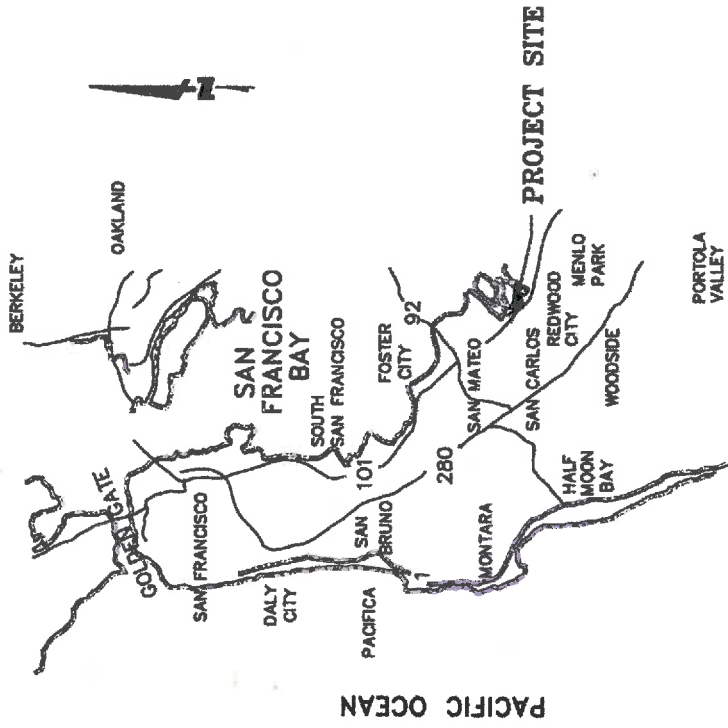


Laura Russell, Senior Planner
City of San Carlos



LOCATION MAP

SCALE: 1" = 300'



VICINITY MAP

N.T.S.

CITY HALL
600 ELM STREET
SAN CARLOS CA 94070-3085



PLANNING DIVISION
TELEPHONE (650) 802-4263
FAX (650) 595-6763
WEB: <http://www.cityofsancarlos.org>

March 11, 2016

Amah Mutsen Tribal Band of Mission San Juan
Irenne Zwierlein, Chairperson
789 Canada Road
Woodside, CA 94062

***RE: Tribal Cultural Resources under the California Environmental Quality Act, AB 52 (Gatto, 2014).
Formal Notification of Project Consideration and Notification of Consultation Opportunity,
pursuant to Public Resources Code § 21080.3.1 (hereafter PRC).***

Dear Irenne Zwierlein:

The City of San Carlos has received a complete project application for the Meridian 25 Office Project and has begun environmental analysis of the project. While no notice has been formally requested under PRC § 21080.1(d), this letter has been sent upon the recommendation of the Northwest Information Center (NWIC) and Native American Heritage Commission (NAHC) to tribes that are culturally and traditionally affiliated with the area.

Below and on the subsequent pages, please find a description of the proposed project, a map showing the project location, and the name of our project point of contact, pursuant to PRC § 21080.3.1 (d).

Project Description

The redevelopment project is located at 887 Industrial Road, in the City of San Carlos, in San Mateo County (current addresses at the site also include 821, 837, 853, and 871 Industrial Road and 831 Bransten Road and include APNs 046-140-090, -100, -110, -120, -130, and -140). The site is currently fully developed with light industrial buildings and surface parking lots. Following demolition, the Project would construct two six-story office buildings totaling 539,484 square feet and a parking structure with three levels of below grade parking adjacent to U.S. 101. A map of the project location is attached.

Results of Records Searches

A search of the Sacred Lands File conducted through NAHC had negative results in the project quadrangle. A search of the California Historical Resources Information System through NWIC identified no cultural resource studies of the site or known resources in the immediate vicinity but identified a moderate potential for unrecorded Native American resources given the environmental factors of the site. Because the site is currently covered with structures and pavement, the City intends to require a

field inspection and a report containing "next-step" recommendations following the exposure of the original soils, per NWIC recommendations.

Lead Agency Point of Contact

City of San Carlos
Planning Division
Laura Russell, Senior Planner
600 Elm Street
San Carlos, CA 94070
Email: LRussell@cityofsancarlos.org

Pursuant to PRC § 21080.3.1 (b), you have 30 days from the receipt of this letter to request consultation, in writing, with the City of San Carlos.

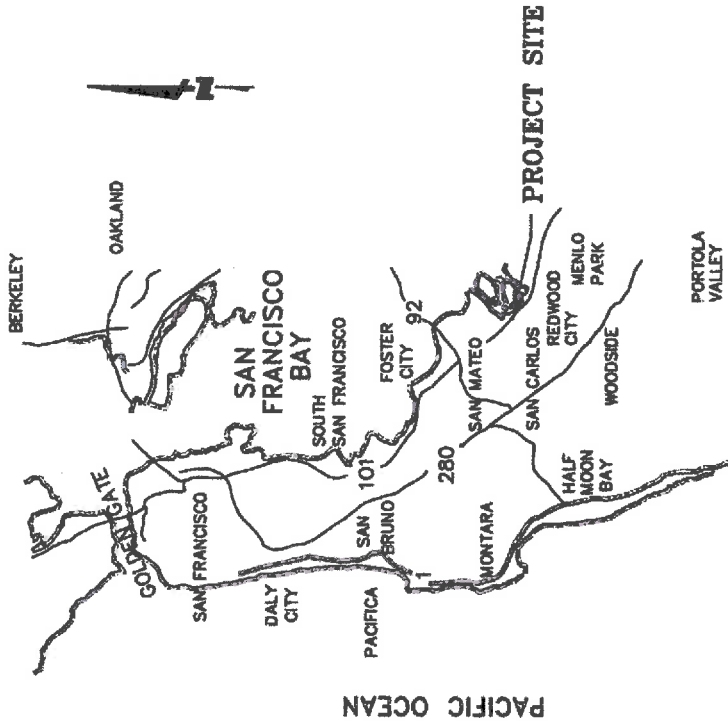
Very Respectfully,



Laura Russell, Senior Planner
City of San Carlos



LOCATION MAP
SCALE: 1"=300'



VICINITY MAP
N.T.S.

SENDER: COMPLETE THIS SECTION

- Complete items 1, 2, and 3.
- Print your name and address on the reverse so that we can return the card to you.
- Attach this card to the back of the mailpiece, or on the front if space permits.

Article Addressed to:

Yuma Native Tribal Band of Mission
Irene & Zwierein San Juan
789 Canada Road
Woodside, CA 94062



2. Article Number (Transfer from service label)
199 9991 7033 9924 4849

PS Form 3811, April 2015 PSN 7530-02-000-9053

COMPLETE THIS SECTION ON DELIVERY

- A. Signature Agent Addressee
- B. Received by (Printed Name) Addressed to
- C. Date of Delivery Yes No
- D. Is delivery address different from item 1? Yes No
- If YES, enter delivery address below:

3/14/16

3. Service Type
- Priority Mail Express®
 - Registered Mail™
 - Registered Mail Restricted Delivery
 - Certified Mail®
 - Certified Mail Restricted Delivery
 - Collect on Delivery
 - Collect on Delivery Restricted Delivery
 - Insured Mail
 - Insured Mail Restricted Delivery (over \$500)

- Priority Mail Express®
- Registered Mail™
- Registered Mail Restricted Delivery
- Return Receipt for Merchandise
- Signature Confirmation™
- Signature Confirmation Restricted Delivery

Domestic Return Receipt

SENDER: COMPLETE THIS SECTION

- Complete items 1, 2, and 3.
- Print your name and address on the reverse so that we can return the card to you.
- Attach this card to the back of the mailpiece, or on the front if space permits.

Article Addressed to:

Oyawa Indian Tribe
Andrew Galvan
P.O. Box 3152
Fremont, CA 94539



2. Article Number (Transfer from service label)
1 7199 9991 7033 9924 4856

PS Form 3811, April 2015 PSN 7530-02-000-9053

COMPLETE THIS SECTION ON DELIVERY

- A. Signature Agent Addressee
- B. Received by (Printed Name) Addressed to
- C. Date of Delivery Yes No
- D. Is delivery address different from item 1? Yes No
- If YES, enter delivery address below:

3/17/2016

3. Service Type
- Priority Mail Express®
 - Registered Mail™
 - Registered Mail Restricted Delivery
 - Certified Mail®
 - Certified Mail Restricted Delivery
 - Collect on Delivery
 - Collect on Delivery Restricted Delivery
 - Insured Mail
 - Insured Mail Restricted Delivery (over \$500)

- Priority Mail Express®
- Registered Mail™
- Registered Mail Restricted Delivery
- Return Receipt for Merchandise
- Signature Confirmation™
- Signature Confirmation Restricted Delivery


Domestic Return Receipt

SENDER: COMPLETE THIS SECTION

- Complete items 1, 2, and 3.
- Print your name and address on the reverse so that we can return the card to you.
- Attach this card to the back of the mailpiece, or on the front if space permits.

Article Addressed to:

Ann Marie Sayers
Indian Canyon Mutsun Band
of Coastaranoan
P.O. Box 28
Hollister, CA 95024



2. Article Number (Transfer from service label)
7199 9991 7033 9924 4849

PS Form 3811, April 2015 PSN 7530-02-000-9053

COMPLETE THIS SECTION ON DELIVERY

- A. Signature Agent Addressee
- B. Received by (Printed Name) Addressed to
- C. Date of Delivery Yes No
- D. Is delivery address different from item 1? Yes No
- If YES, enter delivery address below:

03/15/16

3. Service Type
- Priority Mail Express®
 - Registered Mail™
 - Registered Mail Restricted Delivery
 - Certified Mail®
 - Certified Mail Restricted Delivery
 - Collect on Delivery
 - Collect on Delivery Restricted Delivery
 - Insured Mail
 - Insured Mail Restricted Delivery (over \$500)

- Priority Mail Express®
- Registered Mail™
- Registered Mail Restricted Delivery
- Return Receipt for Merchandise
- Signature Confirmation™
- Signature Confirmation Restricted Delivery


Domestic Return Receipt

SENDER: COMPLETE THIS SECTION

- Complete items 1, 2, and 3.
- Print your name and address on the reverse so that we can return the card to you.
- Attach this card to the back of the mailpiece, or on the front if space permits.

Article Addressed to:

Tony Cerda
Coastaranoan Rumsen Carmel Tribe
240 E. 1st Street
Pomona, CA 91766



2. Article Number (Transfer from service label)
7199 9991 7033 9924 4801

PS Form 3811, April 2015 PSN 7530-02-000-9053

COMPLETE THIS SECTION ON DELIVERY

- A. Signature Agent Addressee
- B. Received by (Printed Name) Addressed to
- C. Date of Delivery Yes No
- D. Is delivery address different from item 1? Yes No
- If YES, enter delivery address below:

MAR 17 2016

3. Service Type
- Priority Mail Express®
 - Registered Mail™
 - Registered Mail Restricted Delivery
 - Certified Mail®
 - Certified Mail Restricted Delivery
 - Collect on Delivery
 - Collect on Delivery Restricted Delivery
 - Insured Mail
 - Insured Mail Restricted Delivery (over \$500)

- Priority Mail Express®
- Registered Mail™
- Registered Mail Restricted Delivery
- Return Receipt for Merchandise
- Signature Confirmation™
- Signature Confirmation Restricted Delivery

Domestic Return Receipt